








ORDER KEY:

- | | | |
|---|--|-----------------------------------|
|  | Lime Tree Walk | } Pedestrian Zones (at all times) |
|  | Front Road | |
|  | Double Yellow Lines (no waiting at any time) | |
|  | Pay & Display Zones (Monday - Sunday, 9am-8pm - maximum stay 6 hours no return within 4 hours) | |
|  | Preston Park Permit Parking Bay | } At all times |
|  | Disabled Badge Holders Parking Bays | |
|  | Motorcycle Parking Place | |

Reproduced from / Based on the Ordnance Survey mapping with the permission of the controller of H.M Stationery Office., Crown copyright. Unauthorised reproduction infringes Crown copyright and may lead to prosecution or Civil Proceedings. Brighton & Hove City Council, Licence: 100020999.2012.

PRESTON PARK PEDESTRIAN ZONES & PARKING PLAN

SCHEDULE 1

Scale : 1:2500

Sheet active from :

